

NORFOLK SOUTHERN RAILWAY COMPANY
A Subsidiary of Norfolk Southern Corporation

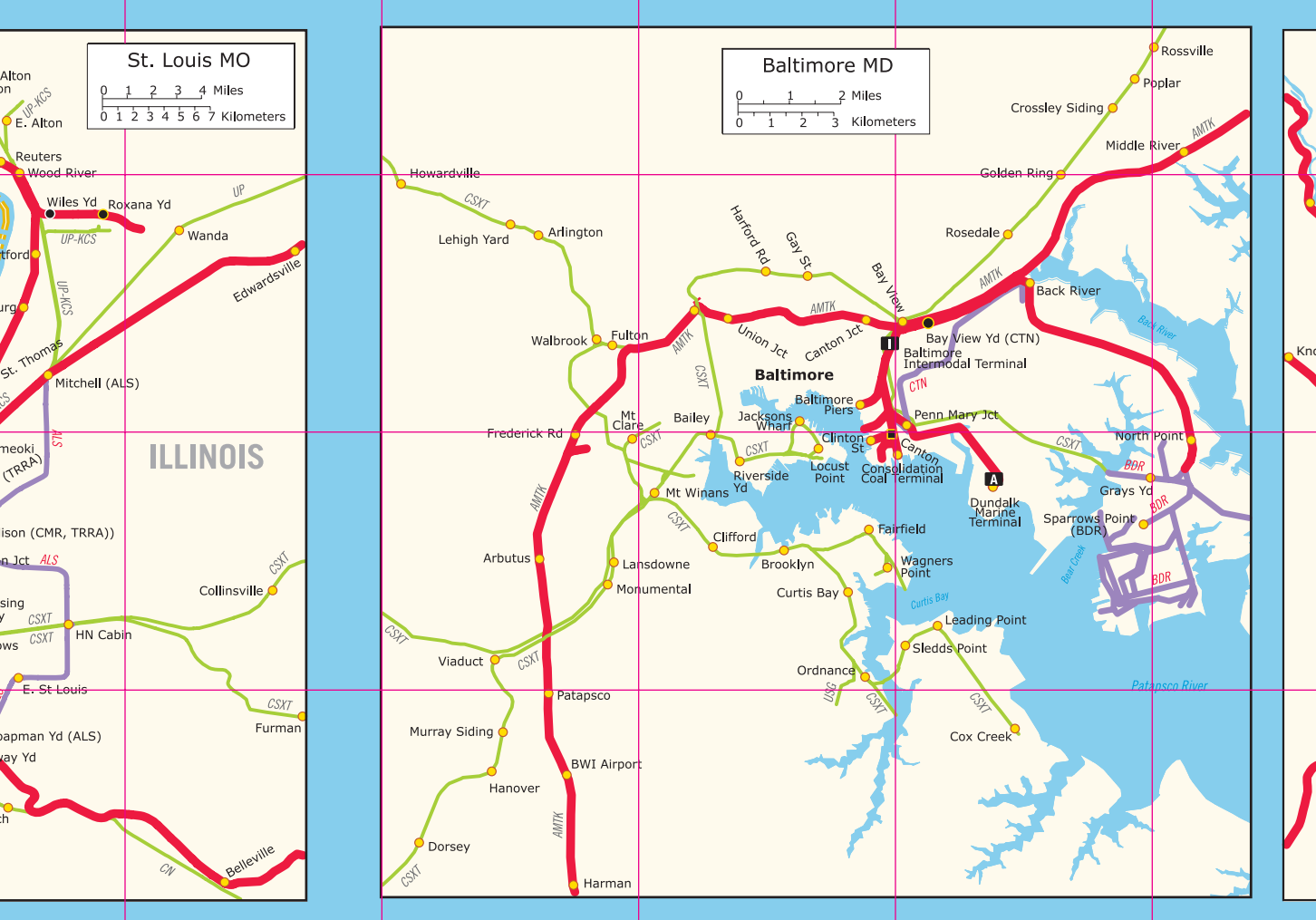
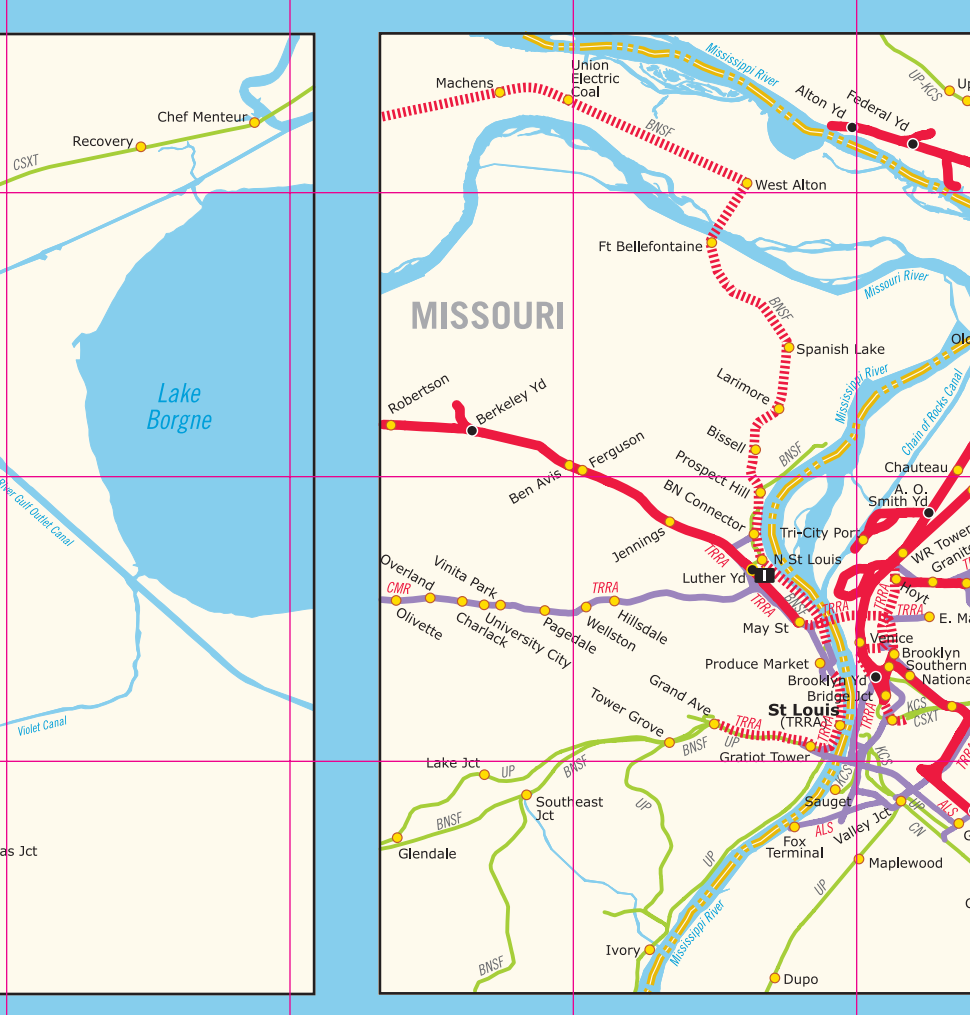
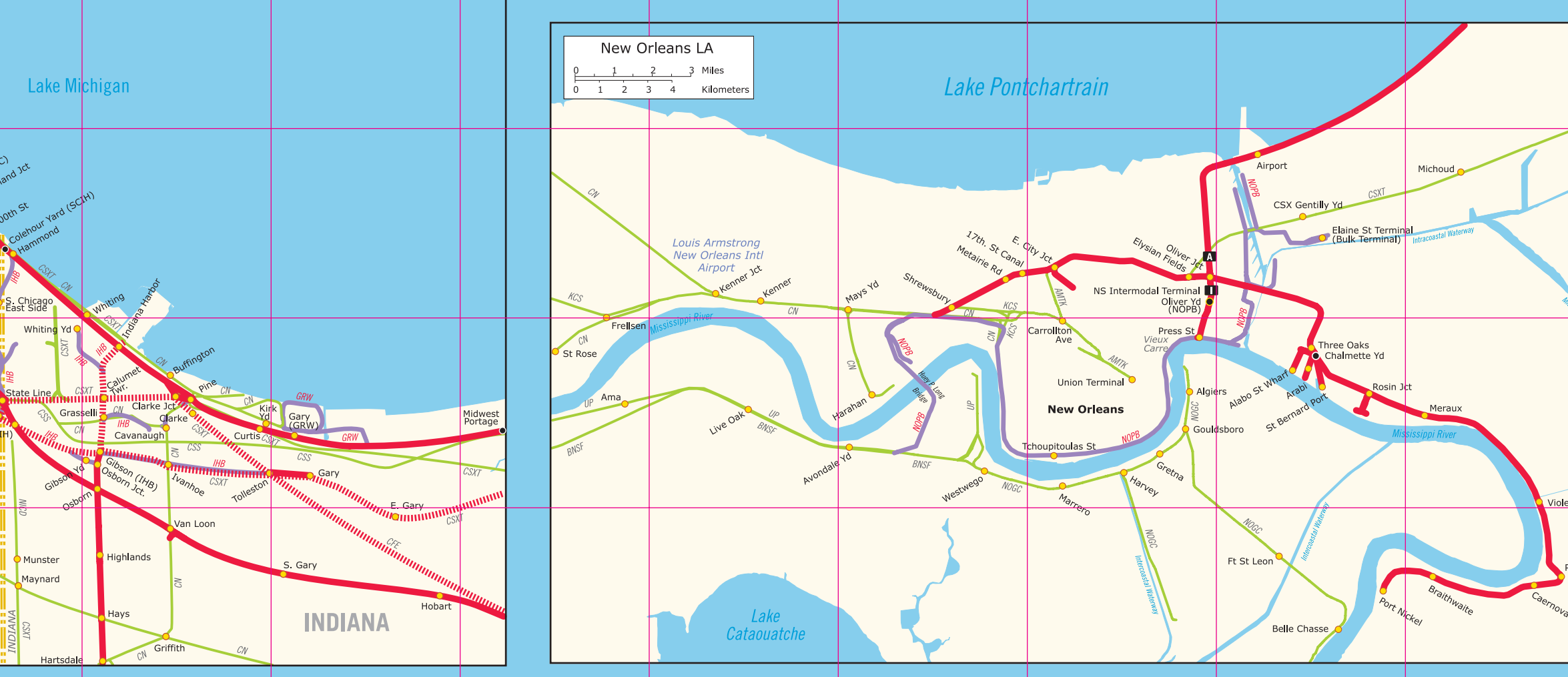
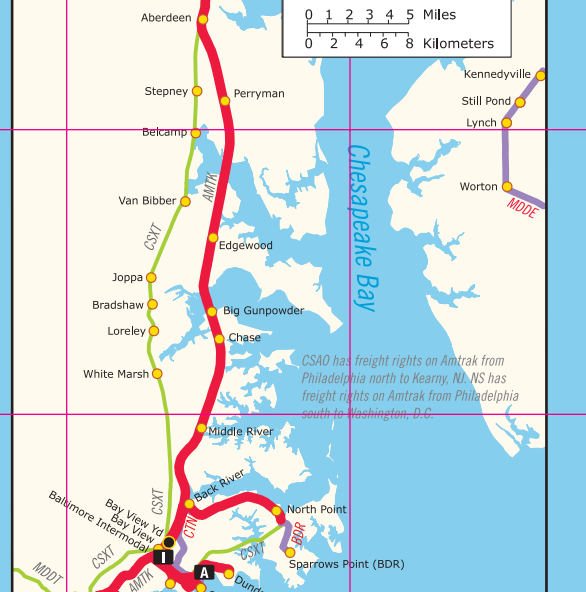
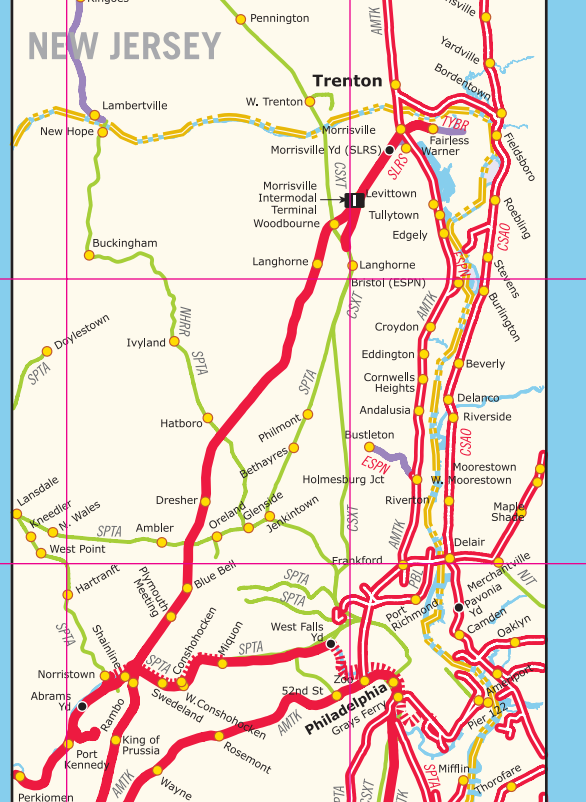
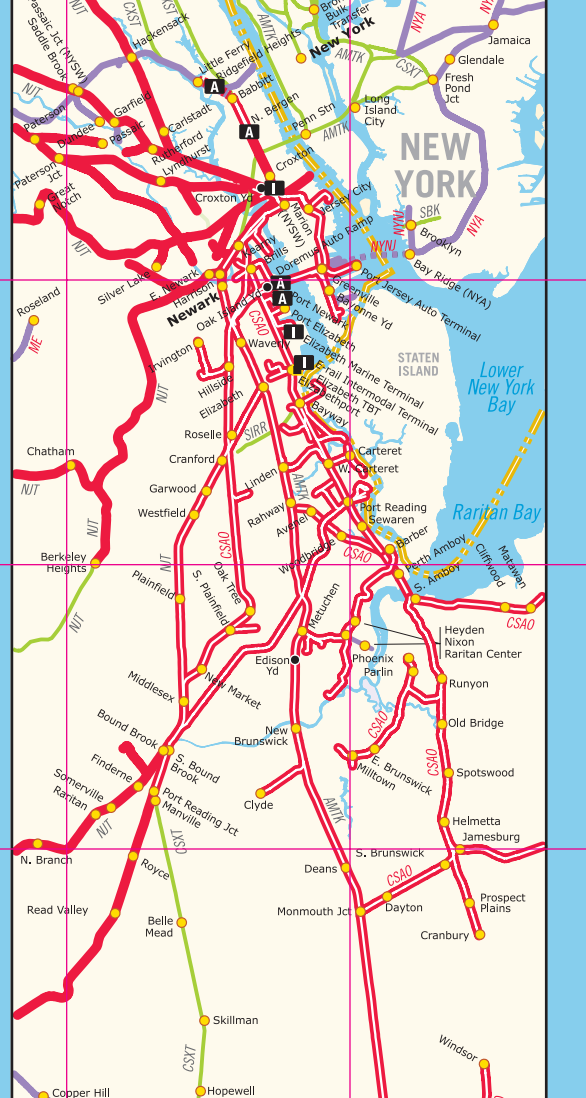
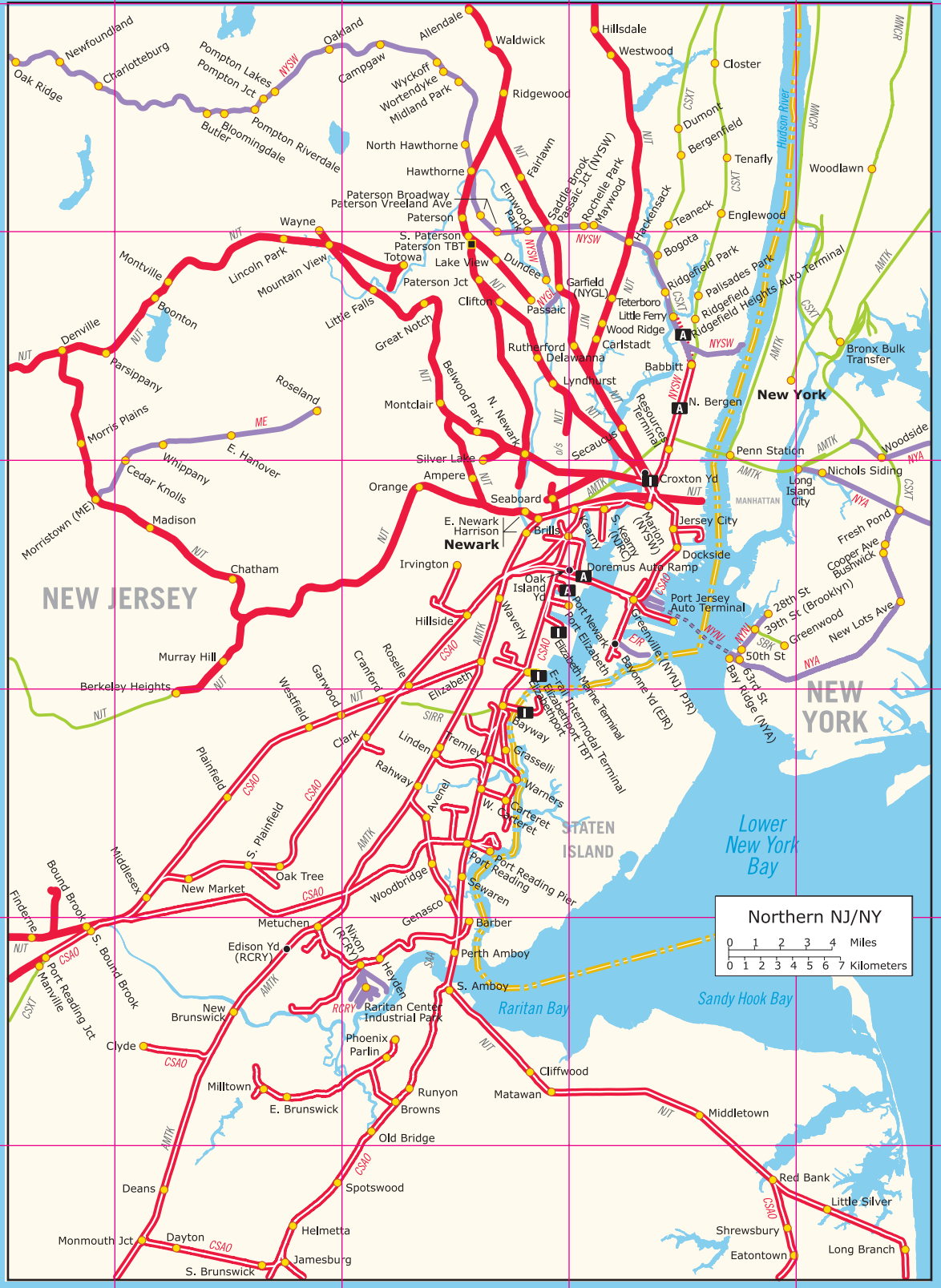
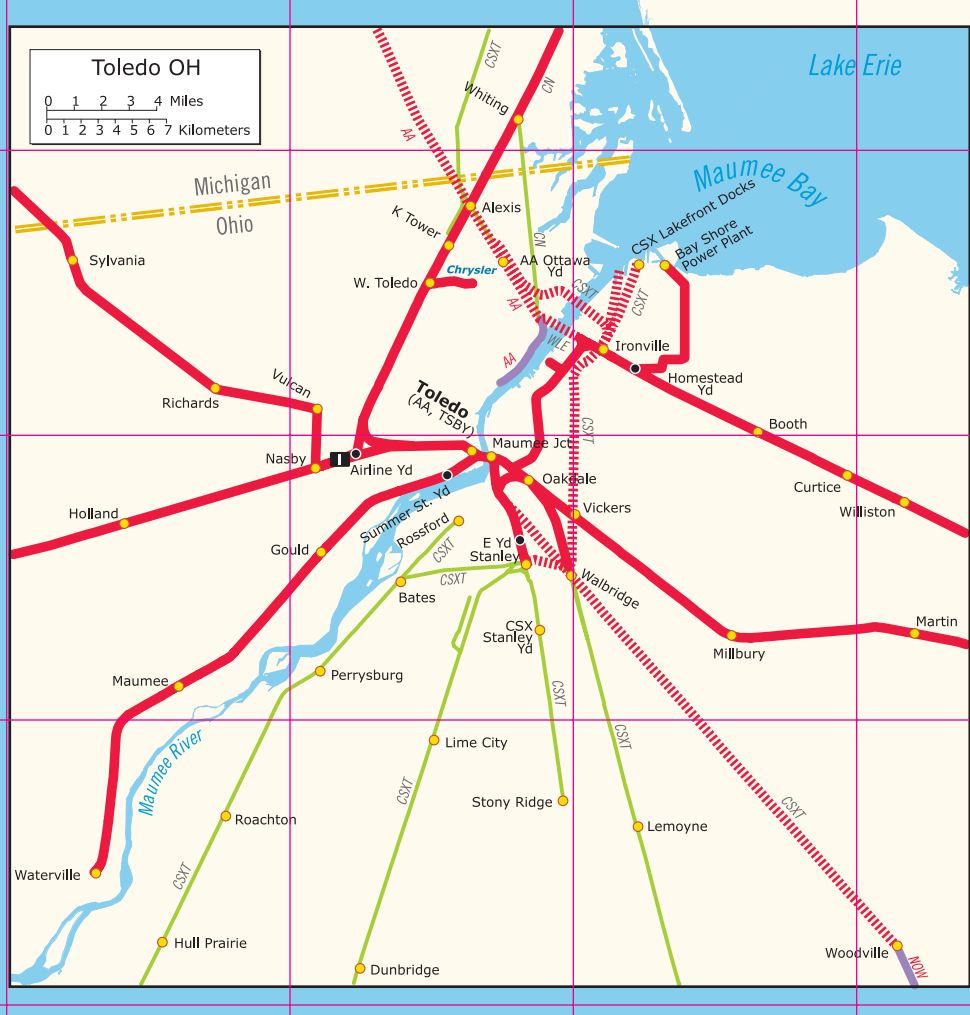
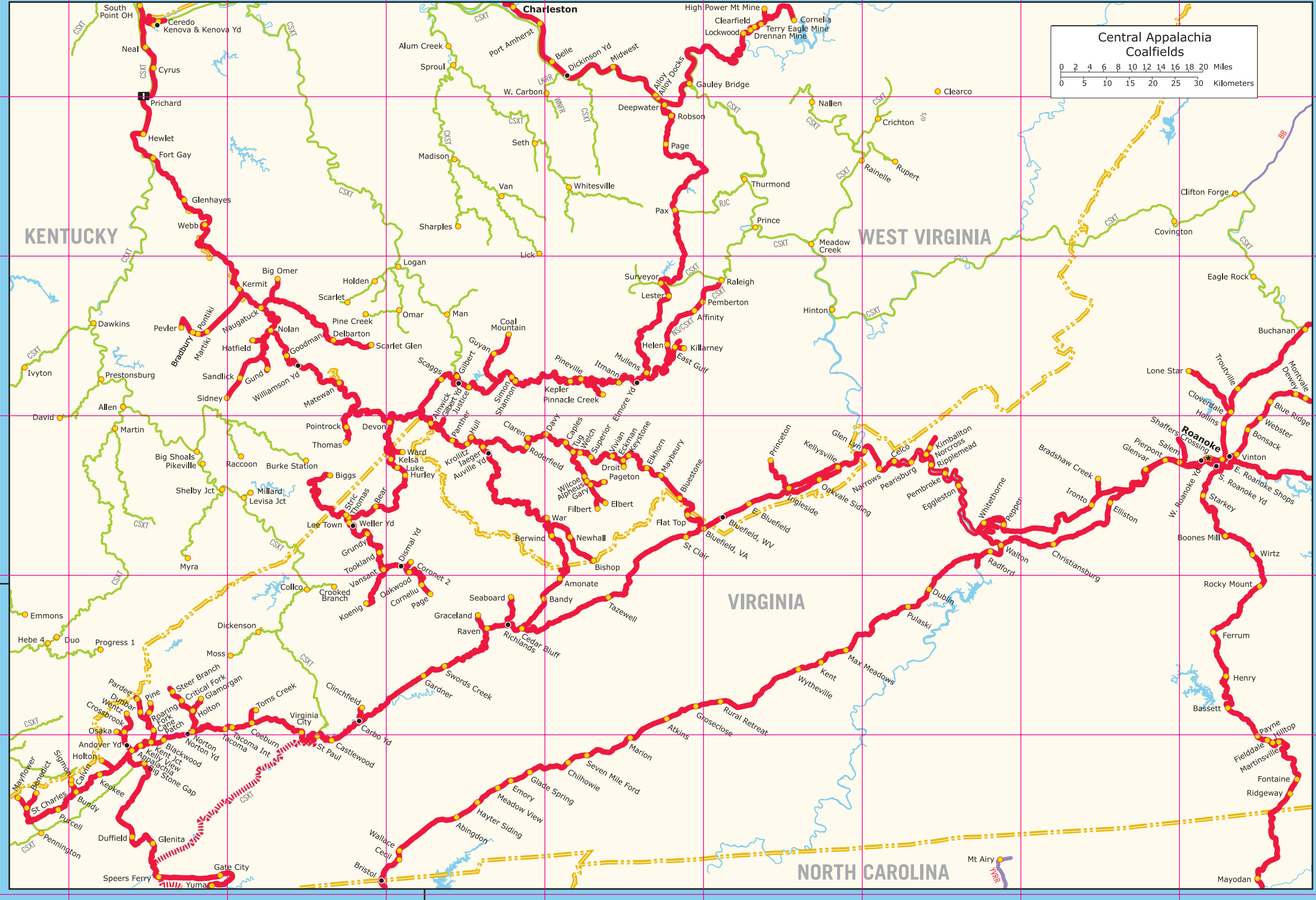
VISION: BE THE SAFEST, MOST CUSTOMER-FOCUSED AND SUCCESSFUL TRANSPORTATION COMPANY IN THE WORLD

Scale: 1:2,500,000
0 25 50 75 100 125 150 miles
0 25 50 100 125 150 kilometers

Albers Equal Area Projection

- Red line: Norfolk Southern (and NS local freight rights)
- Red dashed line: NS Through/Share Rights
- Blue line: Conrail Shared Assets Operations - CSO (only shown on inset maps)
- Blue dashed line: Norfolk Southern Joint Venture
- Blue solid line: NS Regional and Short-Line Partners w/Identifying Marks (see back for NS Regional and Short-Line listings)
- Yellow line: All Other Railroads w/ Identifying Marks
- Black square: Rail Stations
- Yellow square: NS Major Classification Yards
- Black square: Other NS Yards
- Black square: NS Through/Share Bulk Transfer Terminals - TBT
- Black square: NS Intermodal Terminals
- Black square: Auto Distribution Facilities
- Black square: IRT Rail Crossovers
- Black square: Triplic Crown Services
- Black square: Automobile Assembly Plants Served by NS
- Black square: Inset Map Areas
- Black square: Interchange Locations

© Norfolk Southern Railway Company






Table with 5 columns: State, City, Station Name, Station Number, and Coordinates. Lists major rail stations across all 50 US states and DC, including cities like New York, Chicago, Los Angeles, and Atlanta.

